

**WILDLIFE AND COUNTRYSIDE ACT 1981**

**DEFINITIVE MAP AND STATEMENT FOR THE DISTRICT OF LICHFIELD**

**STAFFORDSHIRE COUNTY COUNCIL (REGRAIDING OF PUBLIC FOOTPATH  
NO. 73 IN LONGDON PARISH TO A BRIDLEWAY)**

**MODIFICATION ORDER 2019**

This Order is made by Staffordshire County Council under section 53(2)(b) of the Wildlife and Countryside Act 1981 ("the Act") because it appears that the Definitive Map and Statement for the District of Lichfield require modification in consequence of the occurrence of an event specified in section 53(3)(c)(ii), namely, the discovery by the authority of evidence which (when considered with all other relevant evidence available to them) shows that a right of way which should be shown as a highway of a different description on the map and statement subsists over land in the area to which the map relates, being a right of way such that the land over which the right subsists is a public path.

The authority has consulted with every local authority whose area includes the land to which the order relates. The Staffordshire County Council hereby order that:

1. For the purposes of this order the relevant date is the date that it is made.
2. The definitive map and statement for the District of Lichfield shall be modified as described in Part I and Part II of the Schedule and shown on the map attached to the Order.
3. This order shall take effect on the date it is confirmed and may be cited as the Staffordshire County Council (Regrading of Public Footpath No.73 in Longdon Parish to a Bridleway) Modification Order 2019.

Given under the Common Seal of the Staffordshire County Council on the 26<sup>th</sup> day of November 2019

**THE COMMON SEAL of  
STAFFORDSHIRE COUNTY COUNCIL**

was hereunto affixed in the presence

of:-



Authorised Signatory


The foregoing order is hereby confirmed

*Claire Tregembo*

9 JUN 2023

An Inspector appointed by The Secretary of  
State for Environment, Food and  
Rural Affairs


CERTIFIED AS A TRUE  
COPY OF THE ORIGINAL A SCAN  
OF THE ORIGINAL



STAFFORDSHIRE COUNTY COUNCIL  
LEGAL SERVICES UNIT

DATE 12 NOV 2021

19/670





## SCHEDULE

### PART I

#### Modification of Definitive Map

##### Description of path or way to be added

The upgrading of part of footpath no.73 in Longdon parish, a length commencing at its junction with Bridleway no.25, point A on the map (NGR 408362-314743), running in a generally south-south westerly direction for approximately 200 metres to its junction with footpath no.28 at point B on the map (NGR 408250-314575). Then running in a generally west-south westerly direction for approximately 131 metres to point C on the map (NGR 408132-314529) the eastern extremity of "Ford Lane". Whereupon the route splits onto two courses. A length running in a generally west-north westerly direction along "Ford Lane" for approximately 78 metres to point E on the map (NGR 408056-314545) at the northern junction of "Ford Lane" and "Brook End" opposite the front door of "The Swan With Two Necks" public house, and another length running in a generally west-south westerly direction along "Ford Lane" for approximately 79 metres to point D on the map (NGR 408063-314493) at the southern junction of "Ford Lane" and "Brook End" adjacent to the entrance of the Village Hall car park.

### PART II

#### Modification of Definitive Statement

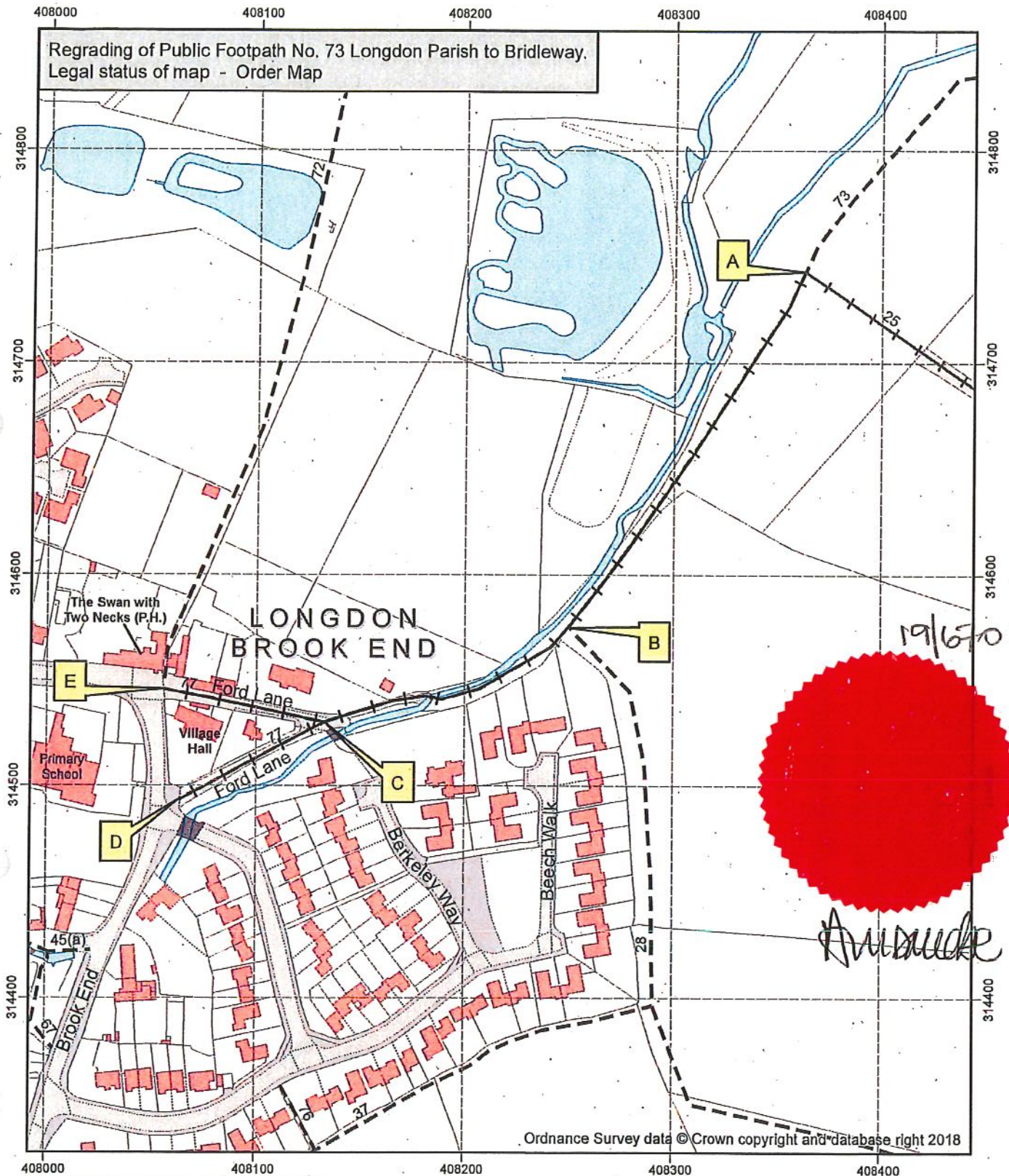
##### Variation of particulars of path or way

Type of Path	Public Bridleway
Path commences at	Junction of footpath 73 and bridleway 25 Longdon Parish.
Path finishes at	Junction of Ford Lane and Brook End adjacent to The Swan with Two Necks Public House.  Junction of Ford Lane and Brook End adjacent to entrance to village hall.

The width of the public bridleway will be 3 metres.



Wildlife and Countryside Act 1981, Section 53A(2)(b)  
 Longdon Parish, Staffordshire.  
 Regrading of Footpath to Bridleway.



19/6/20

*[Handwritten signature]*

Ordnance Survey data © Crown copyright and database right 2018

Map created at the scale of 1:2500  
 (facsimiles may vary)

---+ Route to be regraded to Bridleway (A - B - C - D and C - E)

- Rights of Way Unaffected
- Footpath
  - + Bridleway

File Reference LH630G

© Crown Copyright and database rights 2019.  
 Ordnance Survey 100019422. You are not permitted to copy, sub-license, distribute or sell any of this data to third parties in any form. Use of this data is subject to the terms and conditions shown at [www.staffordshire.gov.uk/maps](http://www.staffordshire.gov.uk/maps). Produced by Staffordshire County Council, 21/11/2019.

